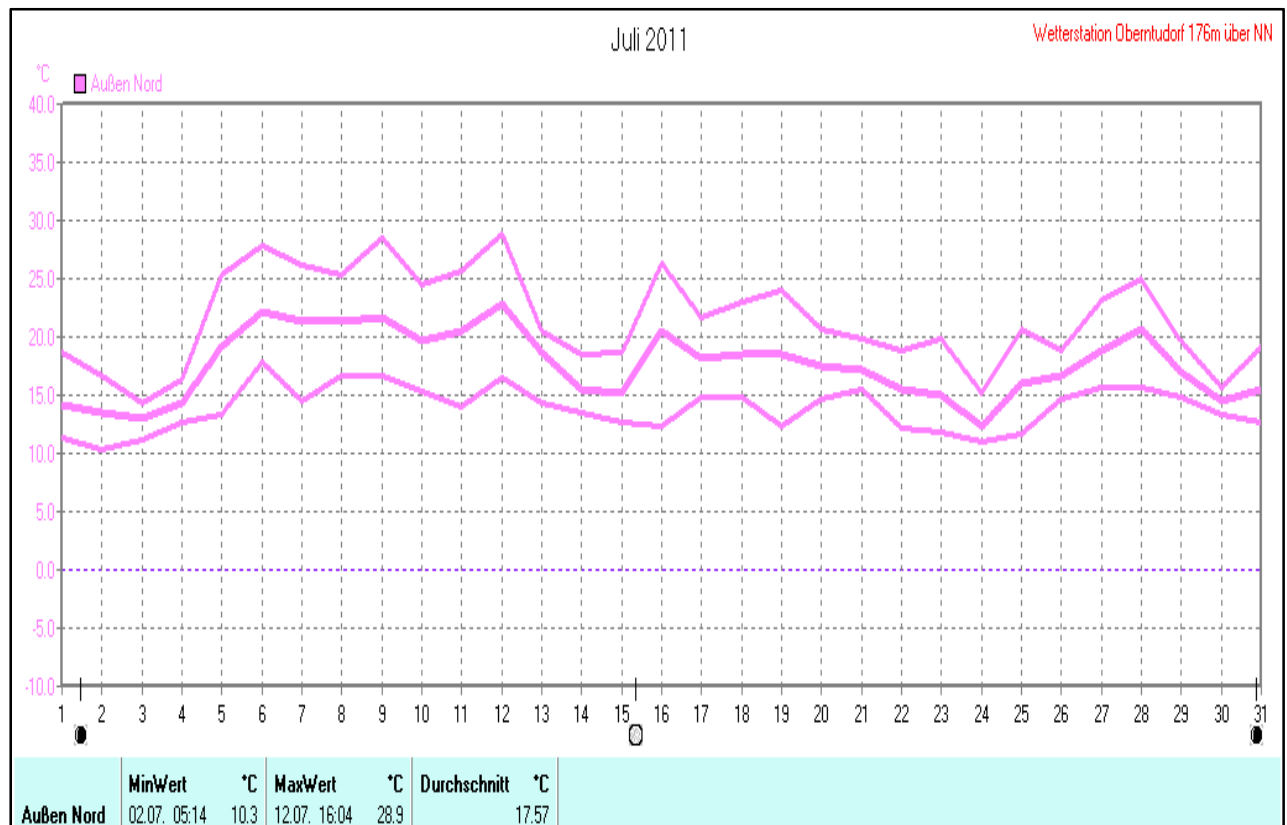
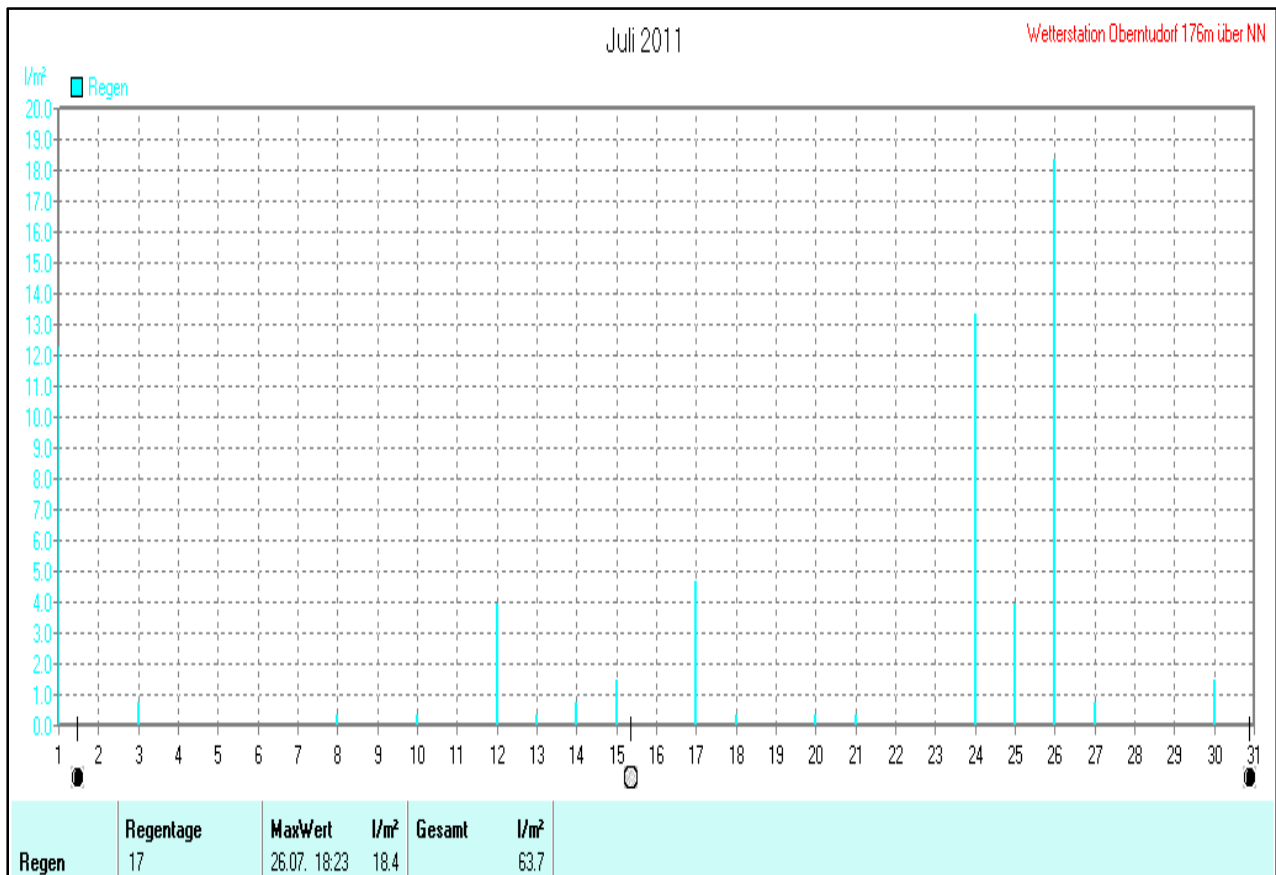
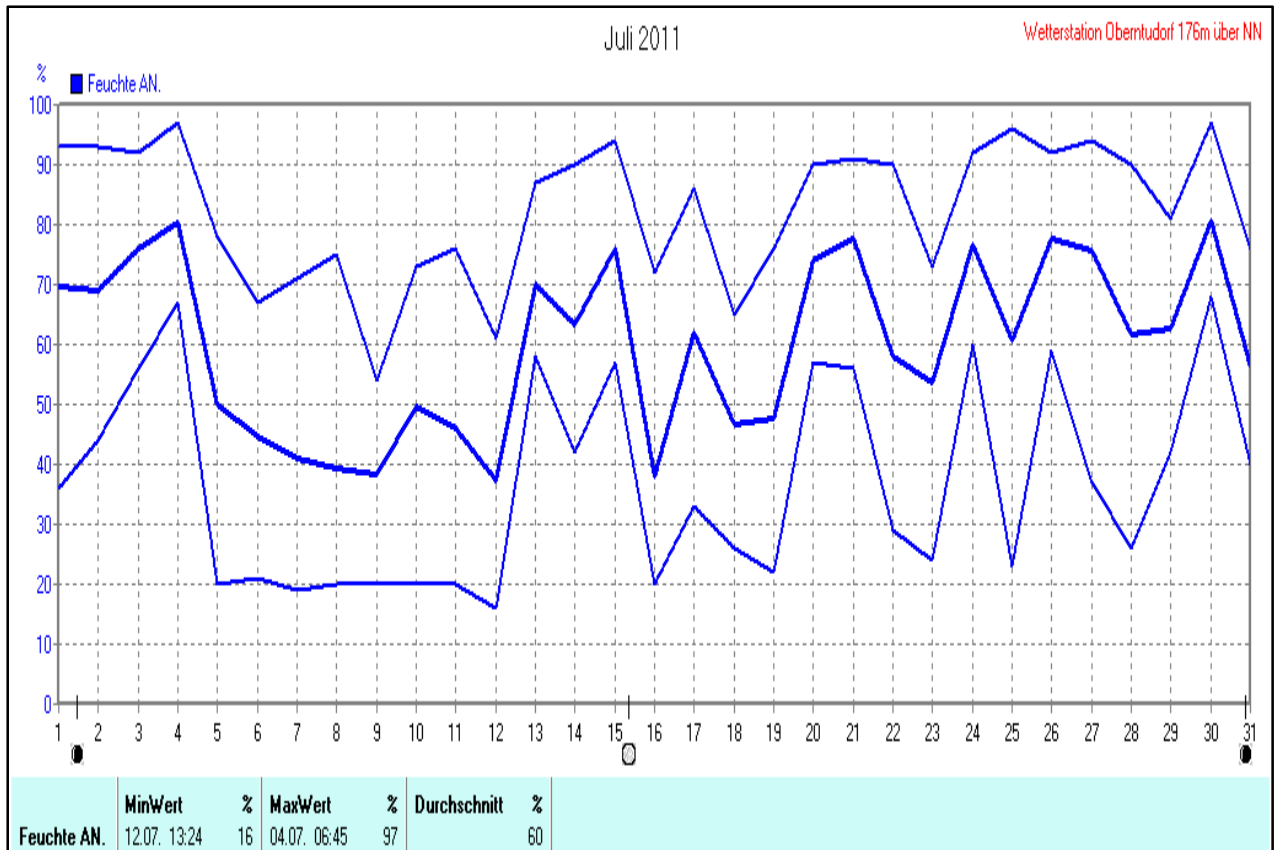


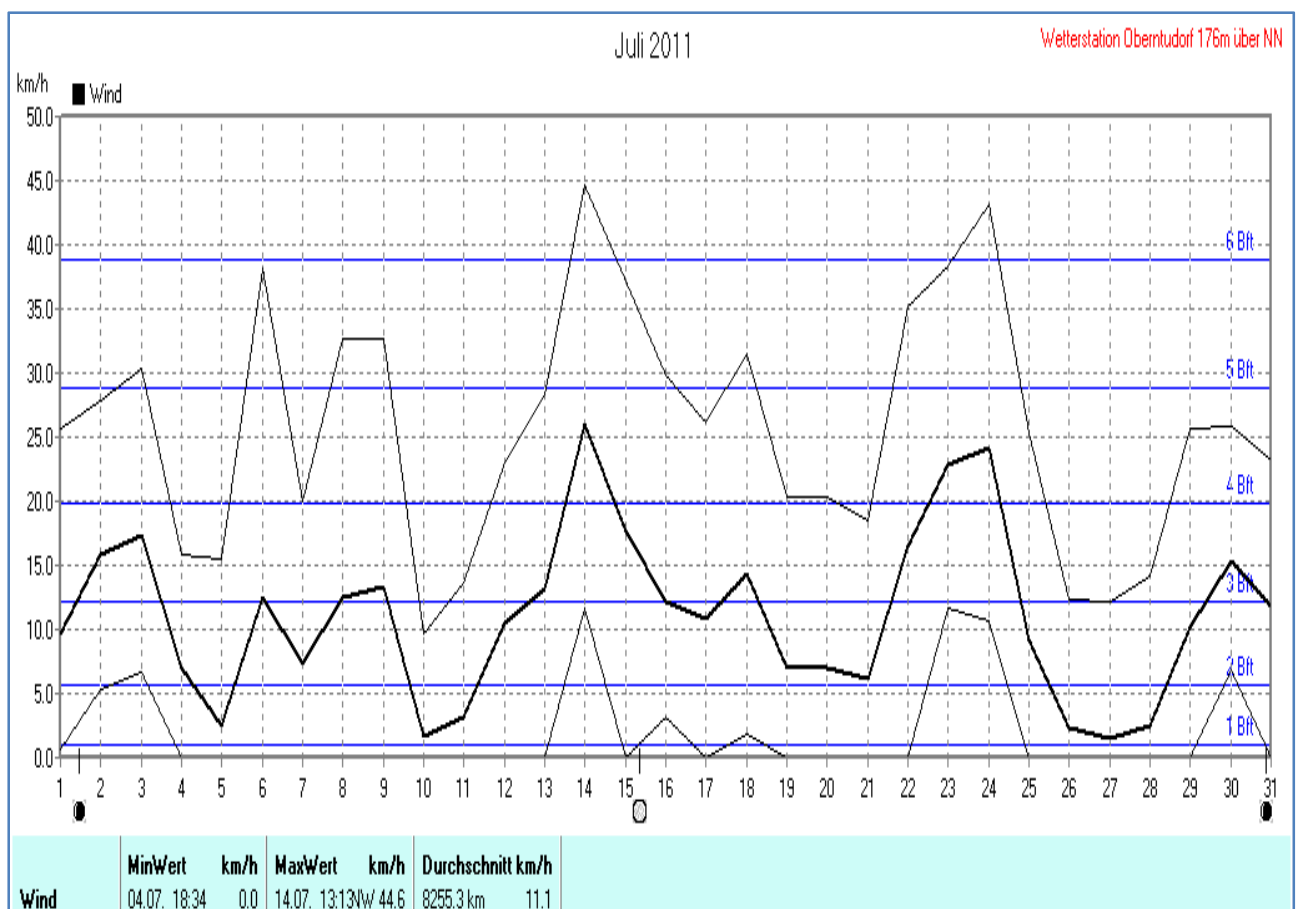
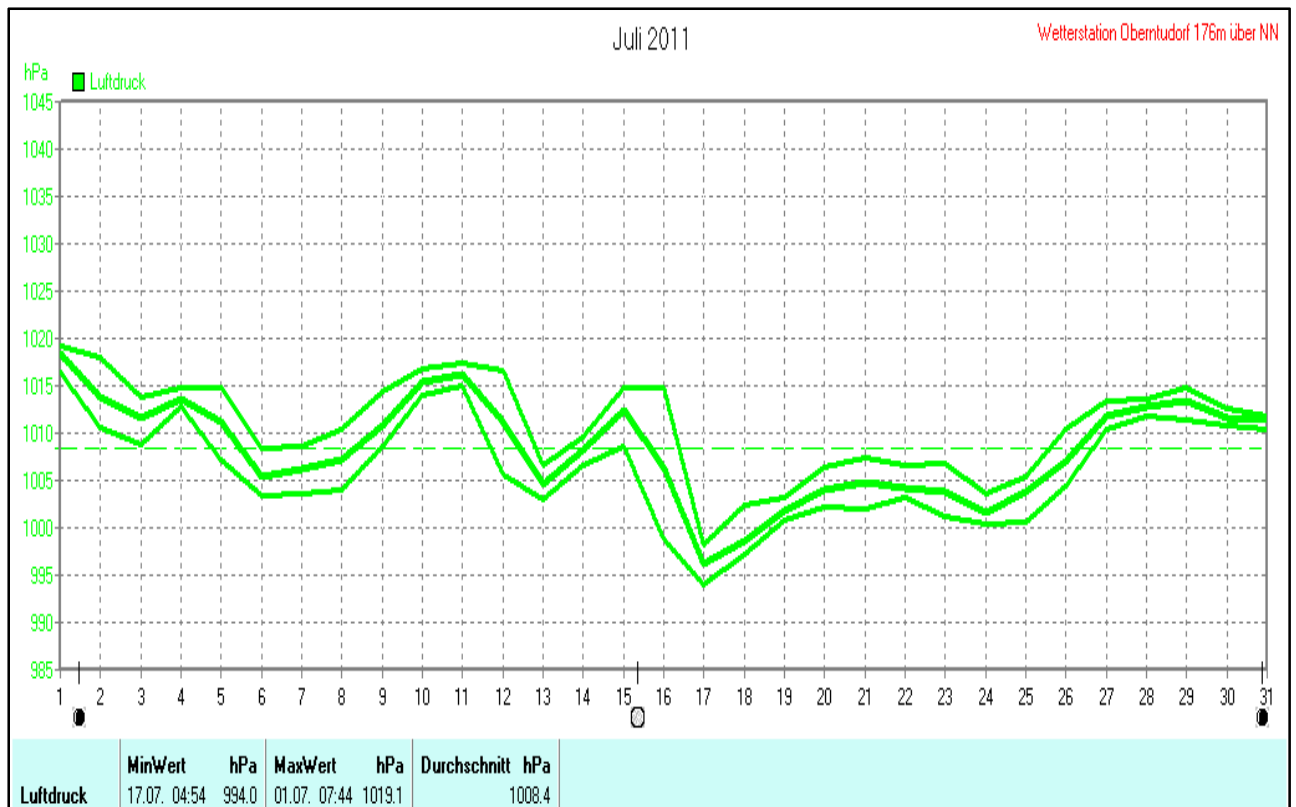
Wettertabelle und Grafiken Juli 2011 Station Oberntudorf

Wetterdaten Juli 2011 Station Oberntudorf							
Meßgröße	Minimum	Zeit	Datum	Maximum	Zeit	Datum	Durchschnitt
Lufttemperatur	10,3 °C	05:14	02.07.2011	28,9 °C	16:04	12.07.2011	17,6 °C
Bodentemperatur	9,5 °C	05:35	02.07.2011	28,4 °C	14:44	12.07.2011	16,3 °C
Taupunkt	-1,5 °C	13:12	23.07.2011	16,0 °C	22:23	27.07.2011	8,5 °C
Windchill	1,4 °C	07:13	24.07.2011	27,8 °C	16:04	12.07.2011	15,4 °C
Luftfeuchte	16%	13:24	12.07.2011	97%	06:45	04.07.2011	60%
Helligkeit	0%	00:04	01.07.2011	99%	11:14	14.07.2011	30%
Luftdruck	994,0 hPa	04:54	17.07.2011	1019,1 hPa	07:44	01.07.2011	1008,4 hPa
Wind km/h				44,6 km/h	13:13	14.07.2011	11,1 km/h
Windrichtung				NW	13:13	14.07.2011	NW
Wind Verlauf							#8255.3 km
Regenmenge				18,4 l/m²	18:23	26.07.2011	#63,720 l/m²
Luftdruck							#119,322 l/m²
Sonne				10:12 h	21:24	11.07.2011	#144:49 h

Ff1

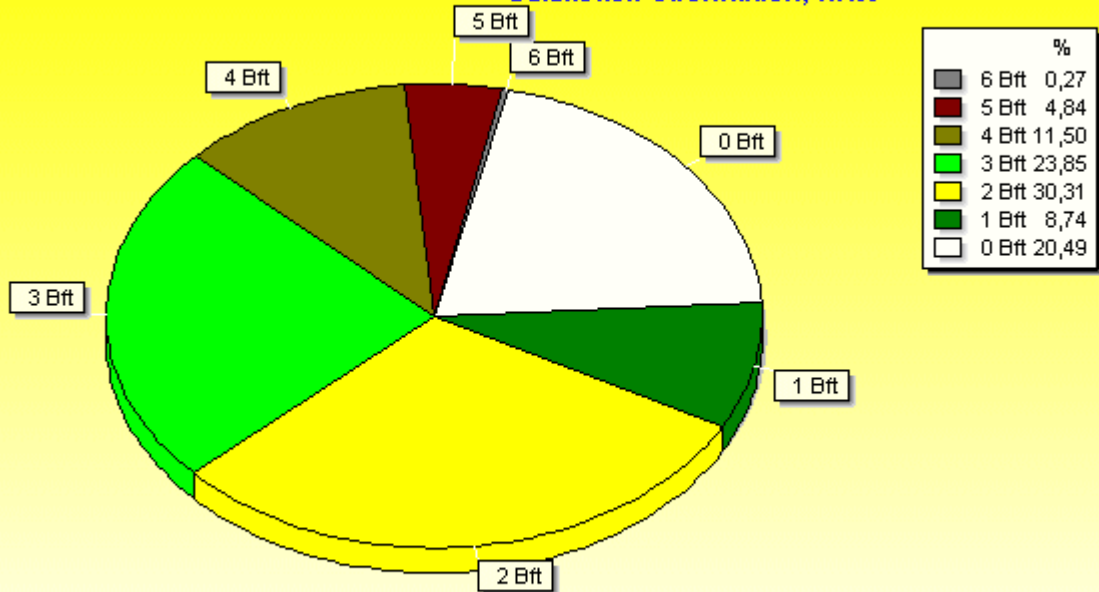






Verteilung Windstärke Juli 2011

Salzkotten-Obertudorf, NRW

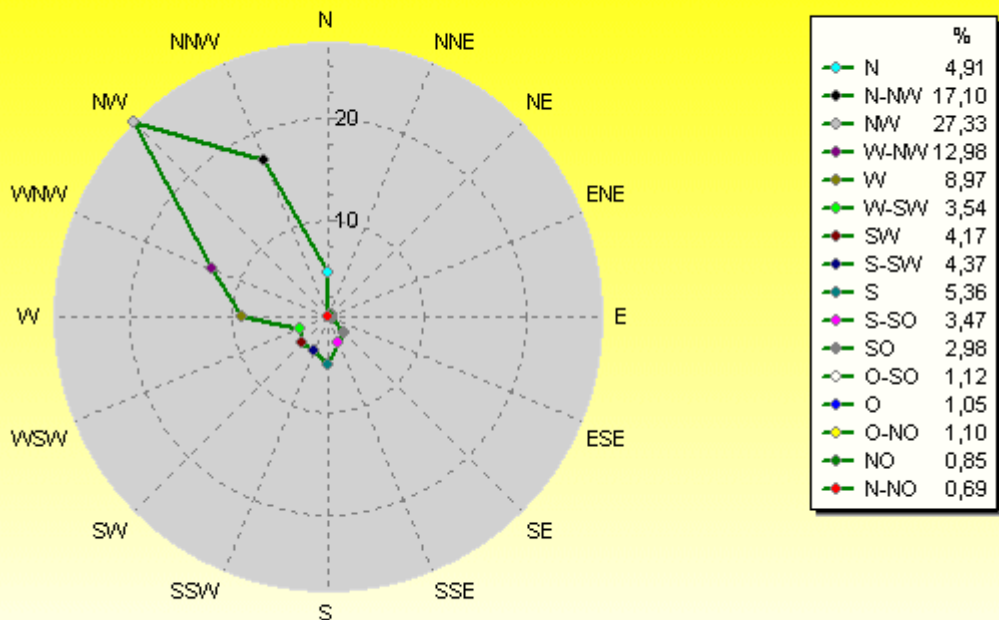


4461 Werte - Ø 11,1km/h - Max. 44,6km/h - 8255.3 km

© WzWin32 - Wetterstation Oberstudorf 176m über NN - © 1999-2011 Jürgen Pinger - WS2000

Verteilung Windrichtung Juli 2011

Salzkotten-Obertudorf, NRW



4461 / 0 Werte -> 0.0% Windstille - Ø 11,1km/h - Max. 44,6km/h - 8255.3 km

© WzWin32 - Wetterstation Oberstudorf 176m über NN - © 1999-2011 Jürgen Pinger - WS2000

